

**From:** "Benini, Janet"  
**To:** "Hook, Brian H.", "Hagin, Joseph W.", "Miers, Harriet", "Montgomery, Brian D.", "McMillin, Stephen S.", "Besanceney, Brian R.", "Miller, Bruce E.", "DeFrancis, Suzy", "Townsend, Frances F.", "Rapuano, Kenneth", "Duffy, Trent D.", "Kavanaugh, Brett M."  
**Cc:** "Musser, Heather W.", "Kendall, Karyn Richman", "Burns, Patrick", "Healey, Jason J.", "Healy, Erin E.", "Mamo, Jeanie S.", "DL-NSC-WHSR", "Rozek, Joseph D.", "DL-HSC-BTS", "Buchan, Claire ", "DL-HSC-Front", "Sobich, Peter S.", "Patel, Neil S.", "Leventhal, Joseph S.", "DL-HSC-EPR", "McNally, Edward"  
**Subject:** RE: Hurricane Frances 6 Sep 04 7 PM Update ;  
**Received(Date):** Mon, 6 Sep 2004 19:58:19 -0500  
[2004-09-06 Hurricane Frances Sitrep 005.doc](#)  
[Frances 1700\\_0906.ppt](#)

**Based on DHS report as of 7:00 PM, here is updated hurricane information:**

#### The Storm(s)

- Frances, now a tropical storm, is 75 miles northeast of Apalachicola, Florida.
- Rainfall amounts are reported in the 6 to 10 inch range. Looking forward, the heaviest rainfall will be over Georgia, with lesser amounts over Alabama.
- Moderate flooding is possible near Jacksonville, with moderate to major flooding in the Tampa area.
- Hurricane Ivan continues to progress towards Barbados, with landfall sometime Tuesday. It has weakened to a Category II storm.

#### Impacts: Damage assessments are under way.

- Florida state officials report two confirmed fatalities.
- About 3.4 million customers, or about 40%, are without power in Florida, although power has been restored to 1.1 million customers. About 14,000 customers are without power in Georgia. There is significant damage to the high-voltage transmission system. Restoration efforts are under way, including over 10,000 out-of-state workers coming to Florida to assist.
- Wireless vendors report major service outages in Daytona, West Palm Beach, Indian River and Melbourne, FL.
- Kennedy Space Center reports over 1,000 corrugated metal panels have been torn from the Vertical Assembly building and the Orbiter Tile Facility was severely damaged.
- St. Lucie nuclear power plant (NPP) remains shut down for damage assessment. Crystal

River NPP automatically shut down at 1150 today due to partial loss of offsite electrical power. Farley NPP remains at 100% power.

- West Palm Beach and Daytona Beach postal plants are closed without power. FEDEX and UPS are resuming services with the opening of Florida airports.
- The ports of Miami and Everglades are open. Other ports have restricted movement or remain closed.
- Debris in roadways is less than expected, although lack of power to traffic signals continues to hinder traffic flow.
- Rail operations on the east coast are shut down while damage assessment is completed.

#### Response

- There are a total of 387 shelters open in Florida, Georgia, Alabama and the Carolinas, with over 90,000 people.
- Three disaster medical teams are enroute to three different hospitals, with four more teams available. Search and rescue teams are available as needed.
- The Florida National Guard has is providing 4000 soldiers for disaster response missions.
- FEMA has received 5,306 applications for assistance and \$951,037 has been approved.
- Water and ice and supplies will be provided via six distribution points identified by the State in the affected areas.

Spot reports will be sent as needed. An update will be provided as of 7:30 Tuesday.

POC: Janet Benini or Jim Douglas; 202/456-2300 or

P6/b(6)

(Benini cell)

(Douglas cell)

HURRICANE FRANCES

## DHS SITUATION UPDATE REPORT

**SITREP NO: 005**

**DATE/TIME:** (0700 hrs EST) 6 Sept 04 – (1900hrs EST) 6 Sept 04

### 1. ON-SCENE UPDATE

#### CASUALTIES:

- Fatalities: Two confirmed fatalities in Alachua County by the State of Florida.
- Injuries: N/A

### B. EXTENT OF DAMAGE

- N/A

--

*Definit*

**Destroyed:** indicates the dwelling is currently uninhabitable and cannot be made habitable without extensive repairs that would prove to be costly.



**Major Damage:** indicates that a dwelling is not currently habitable but can be made habitable with repairs.

**Minor Damage:** indicates the dwelling has sustained damage and will require repairs, but is currently habitable whether or not the occupants have chosen to remain in the dwelling following the disaster event.

**Affected:** indicates the dwelling has sustained “extremely minor” damage. In this category, most of this damage would be considered nuisance damage such as a few shingles blown off, a couple of broken windows, debris in the yard or on or near the dwelling, and minor contents damage.

### **C. PROJECTIONS OF CASCADING EFFECTS/HAZMAT FOOTPRINT:**

- As Frances pushes northward, heavy rain is expected along and east of its track. Heaviest rainfall will be over Georgia, with lesser amounts over Alabama.
- St. Johns River Basin near Jacksonville will see rises throughout the week, cresting late this week with moderate flooding possible. Tampa area rivers may see moderate to major flooding. Heavy rainfall moving onshore in northern Florida will result in minor to moderate flooding near Tallahassee on Monday and Tuesday.
- Most of Georgia has been dry and can handle up to four inches of rainfall before significant problems begin. Anticipated rainfall is in the four- to six-inch range, presenting the possibility of river flooding later this week.
- A tornado watch is in effect until 2000 hrs Monday for southern Georgia and N/NW Florida. This watch includes eight counties in Florida and four counties in SW Georgia. • The center of Hurricane Ivan was located 2200 miles SE of Florida. Ivan is moving W/NW at 22 mph. On this track, the hurricane center will be near or over the Windward Islands Tuesday morning. • Ivan has weakened to a Category II storm. Maximum sustained winds are near 105 mph, with potential to re-strengthen tonight and early Tuesday.

### **D. CAUSAL FACTORS: (See attachment)**

- Hurricane warning has been downgraded to tropical storm warning for NW Florida. The remaining warnings for the Florida Gulf Coast have been discontinued. • The

center of tropical storm Frances is 75 miles northeast of Apalachicola, Florida and is expected to continue to move on a northward track at 9 mph. • Maximum sustained winds remain at 45 mph with further weakening anticipated.

## **2. THREAT UPDATE: N / A**

## **3. SECURITY ISSUES/OPERATIONAL ACTIVITIES**

### **A. BORDERS/COASTAL WATERS: N/ A**

### **B. TRANSPORTATION: N / A**

### **C. LAW ENFORCEMENT:**

- Florida Law Enforcement has reported that looting is sporadic and isolated. Statewide, 170 Law Enforcement Officers have deployed with 12 arrests made.

## **4. CRITICAL INFRASTRUCTURE ISSUES/OPERATIONAL ACTIVITIES**

### **A. SECTOR IMPACTS:**

#### **Food and Agriculture:**

- Three (of six in affected area) major dairy processing plants in Florida are closed.
- Initial reports from Indian River in central Florida indicates damage to the citrus industry facilities, such as fruit storage sheds.
- Early assessments indicate that most grapefruit trees appear to have survived, but with substantial loss of the fruit crop.

#### **Energy:**

- **Electric**
  - o **Customer outages:** Over 3.4 million customers, approximately 39% of all Florida customers, are without power in Florida. An additional 14,000 customers are without power in Georgia.
  - o **Transmission outages:** There is significant damage to the high-voltage transmission system in Florida and southern Georgia. Restoration efforts are underway.

- **Oil & Gas**

- Tankers are hauling fuel to tank farms and emergency sites under police escort.
- Port Everglades has 24 million gallons of inventory in terminal storage tanks with an additional 24 million gallons more in vessels off shore.
- Port of Jacksonville has 8 to 15 days of fuel available.
- Several gasoline tank farms in Orlando area are supplied by a pipeline from the Port of Tampa. Presently, only one company has power to pump gasoline into tank trucks.
- Florida is working with industry to redirect trucks to Orlando's southern impacted areas with the greatest need.

- **Nuclear Power Plants (NPP)**

- St. Lucie NPP remains shut down in hot standby with damage assessment underway.
- Crystal River NPP in hot standby – plant automatically shut down at 1150 today due to partial loss of offsite electrical power. Assessment of shutdown and electrical power is in progress. Plant remains in a Notice of Unusual Event (NOUE) due to Frances.
- Farley NPP remains at 100% power with storm preparations being made. \_

-

**Postal and Shipping:**

- The West Palm Beach and Daytona Beach Postal plants are closed without power.
- Air Express Shipments from FEDEX and UPS are resuming services with the opening of Florida Airports.

**Health Care/Public Health:**

- N/A

**Telecommunications:**

- Wireless vendors are reporting major service outages in Daytona, West Palm Beach, Indian River and Melbourne.
- Assessment teams are now deployed throughout the impacted area.

**Transportation:**



- **Air**

- Cedar Lewis, Ocala, Ormond Beach, St. Petersburg, and Vero Beach are closed.

- **Maritime**

- The ports of Miami and Port Everglades are open. Three vessels carrying refined petroleum products offloaded today at Port Everglades.
- The ports of Canaveral, Palm Beach, Jacksonville, Tampa, Mobile, Gulfport, St. Petersburg, Manatee, and Fernandina are closed.
- The ports of Port Royal, Panama City, Savannah, Key West, Charleston, and Georgetown have restricted vessel movement.

- **Railroads:**

- Damage assessment has begun on tracks and bridges with work trains and helicopter fly-over to view rail infrastructure.
- Maintenance-of-Way track crews patrolling the freight lines for obstructions and effects of wind and flooding on track and bridge structures.

- **Highway**

- Trucking fleets will resume service tomorrow morning in many areas. Hauling has already begun in the less impacted counties.
- Debris in roadways is less than expected. Lack of power to stop lights continues to hinder traffic flow.

**Water:**

- A boil water notice is in effect for Indian River County, as well as Coral Springs, Oakland Park, and Hallendale Beach.
- Boil water notices have been lifted for Lauderhill and Ft. Lauderdale in Broward County.

**B. CROSS SECTOR-IMPACTS: N/A**

**C. PROTECTIVE MEASURES / SUSTAINABILITY: N/A**

## **5. EMERGENCY SUPPORT FUNCTIONS (ESF'S)**

### **A. TRANSPORTATION (ESF 01):**

- N/A

### **B. COMMUNICATIONS (ESF 02):**

- Fuel issues impacting telecommunications restoration efforts being resolved as assessments continue and repair efforts proceed.

### **C. PUBLIC WORKS & ENGINEERING (ESF 03):**

- 2.6 million gallons of water available: 1.12 million staged at Atlanta and 1.33 million in transit to Jacksonville, FL
- 7.3 million pounds of ice ready: 100 truckloads staged in Atlanta and 93 in Jacksonville. Seven truckloads in transit to Jacksonville.
- 72 truckloads (2.88 million pounds) of ice and 24 truckloads (114,122 gallons) of water from Jacksonville going to the six hardest hit counties.
- Assessments, a self-help program and a quick fix program for roofing repairs underway.
- Seven additional emergency power assessment teams en route from Mobile, AL and will join eight other teams in the field.
- \$1 million Catastrophic Housing Initiative planned.
- Four-person infrastructure support team at Fort Gillem, GA developing requirements to establish a 200-trailer emergency base camp.
- Florida has identified six water and ice distribution points for Brevard, Indian River, St Lucie, Martin, Volusia, and Palm Beach Counties.

### **D. FIREFIGHTING (ESF 04):**

- One Incident Management Teams (IMT) with Buying Team deploying from Atlanta to Lakeland, FL.



- One IMT with one Buying Team deploying from Atlanta to Homestead, FL.
- One IMT with one Buying Team deployed to West Palm, FL
- One Buying Team deploying from Atlanta to Jacksonville, FL
- Two IMTs remain staged in Atlanta.

## E. INFORMATION & PLANNING (ESF 05):

- N/A

## F. MASS CARE (ESF 06):

Hurricane Frances Shelter Information		
As of 6 Sep 04 at 1700 hrs		
	Shelters	Population
<b>Red Cross Shelter*</b>		
• Florida	242	61,089
• Georgia	11	690
• Alabama	4	179
• South Carolina	3	64
• North Carolina	N/A	N/A
Total Red Cross	260	62,022
<b>Non-Red Cross Shelters**</b>		
• Florida	124	29,934
• Georgia	1	686
• Alabama	2	?
• South Carolina	N/A	N/A
• North Carolina	N/A	N/A
Total Non-Red Cross	127	30,620
<b>Total All Shelters</b>	<b>387</b>	<b>92,642</b>

\* Numbers verified by American Red Cross National HQs

\*\* Numbers verified by FEMA ESF 6

- Red Cross Meals & Snacks served for the period: 318,114

- Red Cross Emergency Response Vehicles deployed for the period: 73

#### **G. RESOURCE SUPPORT (ESF 07):**

- N/A

#### **H. HEALTH & MEDICAL SERVICES (ESF 08):**

- Medical personnel identified to support special needs shelters in St. Lucie, Martin and Indian River counties. Five, 15-person teams en route.
- To address public health concerns, including the possible shutdown of water treatment facilities, HHS will deploy an environmental health assessment team, an engineering inspection team, and a syndromic injury surveillance team.
- Three Disaster Medical Assistance Teams (DMAT) staged in Atlanta and ready to deploy.
- Four DMATs en route including :
  - One en route for further staging at Lakeland, FL.
  - One en route for assignment at Martin Memorial South Hospital, Stuart, FL.
  - One en route for assignment to Palm Beach Gardens Medical Center, Palm Beach Gardens, FL.
  - One en route for assignment to Juniper Medical Center, Juniper, FL.
- One Veterinary Medical Assistance Team staged at Southern Pines, NC.
- One Disaster Mortuary Team on alert in Atlanta.
- One Joint Management Team currently staged in Lakeland, FL.

#### **I. URBAN SEARCH & RESCUE (US&R) (ESF 09):**

- US&R Specialists assigned to ERT-A Rapid Needs Assessment teams making assessments.
- Joint Management Team members are monitoring damage reports; new taskings will be based assessment results.
- FEMA is currently working on CONOPS plan for Hurricane Ivan.

- US&R rapid response on site and ready to respond including TN-TF1 and VA-TF 2 staged at Jacksonville and FL-TF1 and FL-TF2 staged in Miami.

#### **J. HAZARDOUS MATERIALS (ESF 10):**

- Six-foot breach in a phosphoric acid holding pond at the South Riverview, FL fertilizer facility repaired. Storm surges and rainfall expected to mitigate effects of leakage. No shipping lanes or drinking water sources near spill. Human health risks low due to the low acid concentration. EPA On-Scene Coordinator to arrive 07 Sept.

#### **K. FOOD & WATER (ESF 11):**

- N/A

#### **L. ENERGY (ESF 12):**

- More than 10,000 out-of-state utility workers and contractors are arriving to assist with power restoration.
- Florida Power and Light has called in about 6,000 additional workers. Progress Energy called on 4,600 non-Floridian personnel for the Hurricane Charley restoration effort and is planning to have more for Frances recovery.
- The first wave of utility workers is moving into the state from a staging area on the Florida-Georgia border.

-

#### **6. LOCAL/STATE ASSETS CURRENTLY INVOLVED:**

- Florida National Guard is providing 4,125 (3,948 ARNG + 177 ANG) personnel for disaster response missions in support of Frances, and 41 soldiers for Charley.

#### **7. ADDITIONAL STATE & LOCAL ASSETS ANTICIPATED & ETA:**

- 10 states providing personnel under the Emergency Management Assistance Compact (EMAC).
  - o 35 personnel recruited to staff local EOCs, animal control teams, donations management, human services, and command post operations.
  - o Coordinating conference calls between EMAC support personnel in Florida, Washington, and New York.



- o Tracking EMAC resources deploying to provide support.

#### **8. FEDERAL ASSETS CURRENTLY INVOLVED:**

- DoD providing messing and berthing for US&R teams TN-TF1 and VA-TF2 at NAS Jacksonville.
- A Joint Communications Support Element from McDill AFB to provide specialized High Frequency communications equipment and personnel.

#### **9. ADDITIONAL FEDERAL ASSETS DIRECTED & ETA:**

- National Flood Insurance Program general adjusters in the Fort Myers Flood Response Office. Additional adjusters en route to Atlanta or on stand-by.

#### **10. FUTURE FEDERAL RESPONSES ANTICIPATED:**

- Planning for multi-State response operations continues as Frances passes through Florida.

#### **11. NON-GOVERNMENTAL ASSETS CURRENTLY INVOLVED:**

- 41 voluntary agencies ready to begin structural rehabilitation work, debris removal and clean up.

#### **12. REQUEST FOR ASSISTANCE / EMERGENCY DECLARATION /**

##### **PRESIDENTIAL DECLARATIONS:**

- N/A

#### **13. JOINT INFORMATION DISSEMINATION/PUBLIC AFFAIRS PLANS:**

- N/A

#### **14. STATE/LOCAL GOVERNMENT & INTERNATIONAL ISSUES/ACTIVITIES:**

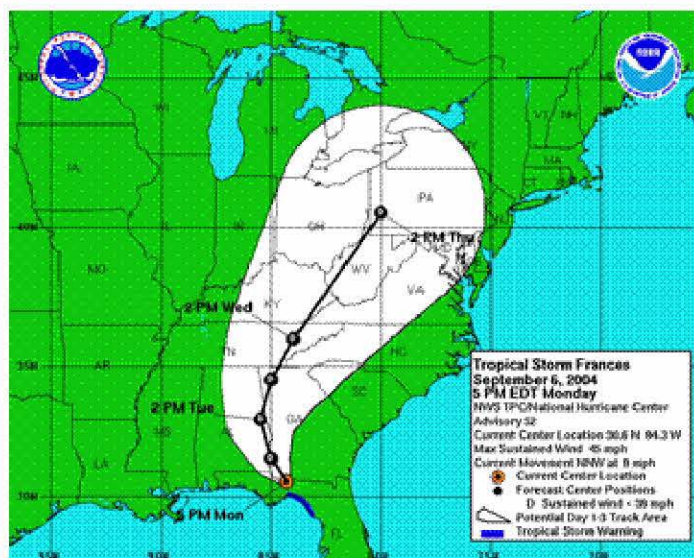
- Lt. Governor Toni Jennings, Department of Community Affairs Secretary Thaddeus Cohen and State Emergency Management Officials at a 0900 press conference urged Florida residents who have evacuated to remain in safe shelter and allow Emergency Management crews to clear the impacted areas of Hurricane Frances. Residents will be notified when it is safe to return.

#### **15. ADDITIONAL REMARKS:**

- 934,982 flood insurance policies in force in Florida; 30,666 flood insurance policies in force in Alabama; 5,892 flood insurance policies in force in Georgia for counties currently anticipated to be impacted by Hurricane Frances.
- A mitigation strategy has been developed in coordination with the Florida State Mitigation Officer.
- FEMA's National Processing Service Centers have taken 5,306 applications for assistance and \$951,037 has been approved.
- Individual Assistance Preliminary Damage Assessments scheduled to begin on Thursday, depending on weather.
- 12 Disaster Recovery Center teams of 8 members each prepared to deploy.
-



## Tropical Storm Frances 1700 hrs, 06 Sept Advisory





# HURRICANE FRANCES

## DHS SITUATION UPDATE REPORT

**SITREP NO: 005**

**DATE/TIME:** (0700 hrs EST) 6 Sept 04 – (1900hrs EST) 6 Sept 04

### 1. ON-SCENE UPDATE

#### A. CASUALTIES:

- Fatalities: Two confirmed fatalities in Alachua County by the State of Florida.
- Injuries: N/A

#### B. EXTENT OF DAMAGE

- N/A

#### *Definitions:*

**Destroyed:** indicates the dwelling is currently uninhabitable and cannot be made habitable without extensive repairs that would prove to be costly.

**Major Damage:** indicates that a dwelling is not currently habitable but can be made habitable with repairs.

**Minor Damage:** indicates the dwelling has sustained damage and will require repairs, but is currently habitable whether or not the occupants have chosen to remain in the dwelling following the disaster event.

**Affected:** indicates the dwelling has sustained “extremely minor” damage. In this category, most of this damage would be considered nuisance damage such as a few shingles blown off, a couple of broken windows, debris in the yard or on or near the dwelling, and minor contents damage.

#### C. PROJECTIONS OF CASCADING EFFECTS/HAZMAT FOOTPRINT:

- As Frances pushes northward, heavy rain is expected along and east of its track. Heaviest rainfall will be over Georgia, with lesser amounts over Alabama.
- St. Johns River Basin near Jacksonville will see rises throughout the week, cresting late this week with moderate flooding possible. Tampa area rivers may see moderate to major flooding. Heavy rainfall moving onshore in northern Florida will result in minor to moderate flooding near Tallahassee on Monday and Tuesday.
- Most of Georgia has been dry and can handle up to four inches of rainfall before significant problems begin. Anticipated rainfall is in the four- to six-inch range, presenting the possibility of river flooding later this week.
- A tornado watch is in effect until 2000 hrs Monday for southern Georgia and N/NW Florida. This watch includes eight counties in Florida and four counties in SW Georgia.
- The center of Hurricane Ivan was located 2200 miles SE of Florida. Ivan is moving W/NW at 22 mph. On this track, the hurricane center will be near or over the Windward Islands Tuesday morning.
- Ivan has weakened to a Category II storm. Maximum sustained winds are near 105 mph, with potential to re-strengthen tonight and early Tuesday.

**D. CAUSAL FACTORS:** (See attachment)

- Hurricane warning has been downgraded to tropical storm warning for NW Florida. The remaining warnings for the Florida Gulf Coast have been discontinued.
- The center of tropical storm Frances is 75 miles northeast of Apalachicola, Florida and is expected to continue to move on a northward track at 9 mph.
- Maximum sustained winds remain at 45 mph with further weakening anticipated.

**2. THREAT UPDATE:** N / A

**3. SECURITY ISSUES/OPERATIONAL ACTIVITIES**

**A. BORDERS/COASTAL WATERS:** N / A

**B. TRANSPORTATION:** N / A

**C. LAW ENFORCEMENT:**

- Florida Law Enforcement has reported that looting is sporadic and isolated. Statewide, 170 Law Enforcement Officers have deployed with 12 arrests made.

**4. CRITICAL INFRASTRUCTURE ISSUES/OPERATIONAL ACTIVITIES**

**A. SECTOR IMPACTS:**

**Food and Agriculture:**

- Three (of six in affected area) major dairy processing plants in Florida are closed.
- Initial reports from Indian River in central Florida indicates damage to the citrus industry facilities, such as fruit storage sheds.
- Early assessments indicate that most grapefruit trees appear to have survived, but with substantial loss of the fruit crop.

**Energy:**

**• Electric**

- **Customer outages:** Over 3.4 million customers, approximately 39% of all Florida customers, are without power in Florida. An additional 14,000 customers are without power in Georgia.
- **Transmission outages:** There is significant damage to the high-voltage transmission system in Florida and southern Georgia. Restoration efforts are underway.

**• Oil & Gas**

- Tankers are hauling fuel to tank farms and emergency sites under police escort.
- Port Everglades has 24 million gallons of inventory in terminal storage tanks with an additional 24 million gallons more in vessels off shore.
- Port of Jacksonville has 8 to 15 days of fuel available.
- Several gasoline tank farms in Orlando area are supplied by a pipeline from the Port of Tampa. Presently, only one company has power to pump gasoline into tank trucks.
- Florida is working with industry to redirect trucks to Orlando's southern impacted areas with the greatest need.

**• Nuclear Power Plants (NPP)**

- St. Lucie NPP remains shut down in hot standby with damage assessment underway.
- Crystal River NPP in hot standby – plant automatically shut down at 1150 today due to partial loss of offsite electrical power. Assessment of shutdown and electrical power is in progress. Plant remains in a Notice of Unusual Event (NOUE) due to Frances.



- Farley NPP remains at 100% power with storm preparations being made. \_

**Postal and Shipping:**

- The West Palm Beach and Daytona Beach Postal plants are closed without power.
- Air Express Shipments from FEDEX and UPS are resuming services with the opening of Florida Airports.

**Health Care/Public Health:**

- N/A

**Telecommunications:**

- Wireless vendors are reporting major service outages in Daytona, West Palm Beach, Indian River and Melbourne.
- Assessment teams are now deployed throughout the impacted area.

**Transportation:**

- **Air**
  - Cedar Lewis, Ocala, Ormond Beach, St. Petersburg, and Vero Beach are closed.
- **Maritime**
  - The ports of Miami and Port Everglades are open. Three vessels carrying refined petroleum products offloaded today at Port Everglades.
  - The ports of Canaveral, Palm Beach, Jacksonville, Tampa, Mobile, Gulfport, St. Petersburg, Manatee, and Fernandina are closed.
  - The ports of Port Royal, Panama City, Savannah, Key West, Charleston, and Georgetown have restricted vessel movement.
- **Railroads:**
  - Damage assessment has begun on tracks and bridges with work trains and helicopter fly-over to view rail infrastructure.
  - Maintenance-of-Way track crews patrolling the freight lines for obstructions and effects of wind and flooding on track and bridge structures.
- **Highway**
  - Trucking fleets will resume service tomorrow morning in many areas. Hauling has already begun in the less impacted counties.
  - Debris in roadways is less than expected. Lack of power to stop lights continues to hinder traffic flow.

**Water:**

- A boil water notice is in effect for Indian River County, as well as Coral Springs, Oakland Park, and Hallendale Beach.
- Boil water notices have been lifted for Lauderhill and Ft. Lauderdale in Broward County.

**B. CROSS SECTOR-IMPACTS: N/A**

**C. PROTECTIVE MEASURES / SUSTAINABILITY: N/A**

**5. EMERGENCY SUPPORT FUNCTIONS (ESF'S)**

**A. TRANSPORTATION (ESF 01):**

- N/A

**B. COMMUNICATIONS (ESF 02):**



- Fuel issues impacting telecommunications restoration efforts being resolved as assessments continue and repair efforts proceed.

**C. PUBLIC WORKS & ENGINEERING (ESF 03):**

- 2.6 million gallons of water available: 1.12 million staged at Atlanta and 1.33 million in transit to Jacksonville, FL
- 7.3 million pounds of ice ready: 100 truckloads staged in Atlanta and 93 in Jacksonville. Seven truckloads in transit to Jacksonville.
- 72 truckloads (2.88 million pounds) of ice and 24 truckloads (114,122 gallons) of water from Jacksonville going to the six hardest hit counties.
- Assessments, a self-help program and a quick fix program for roofing repairs underway.
- Seven additional emergency power assessment teams en route from Mobile, AL and will join eight other teams in the field.
- \$1 million Catastrophic Housing Initiative planned.
- Four-person infrastructure support team at Fort Gillem, GA developing requirements to establish a 200-trailer emergency base camp.
- Florida has identified six water and ice distribution points for Brevard, Indian River, St Lucie, Martin, Volusia, and Palm Beach Counties.

**D. FIREFIGHTING (ESF 04):**

- One Incident Management Teams (IMT) with Buying Team deploying from Atlanta to Lakeland, FL.
- One IMT with one Buying Team deploying from Atlanta to Homestead, FL.
- One IMT with one Buying Team deployed to West Palm, FL
- One Buying Team deploying from Atlanta to Jacksonville, FL
- Two IMTs remain staged in Atlanta.

**E. INFORMATION & PLANNING (ESF 05):**

- N/A

**F. MASS CARE (ESF 06):**

Hurricane Frances Shelter Information As of 6 Sep 04 at 1700 hrs		
	Shelters	Population
<b>Red Cross Shelter*</b>		
• Florida	242	61,089
• Georgia	11	690
• Alabama	4	179
• South Carolina	3	64
• North Carolina	N/A	N/A
Total Red Cross	260	62,022
<b>Non-Red Cross Shelters**</b>		
• Florida	124	29,934
• Georgia	1	686
• Alabama	2	?
• South Carolina	N/A	N/A
• North Carolina	N/A	N/A
Total Non-Red Cross	127	30,620
<b>Total All Shelters</b>	<b>387</b>	<b>92,642</b>

\* Numbers verified by American Red Cross National HQs

\*\* Numbers verified by FEMA ESF 6

- Red Cross Meals & Snacks served for the period: 318,114
- Red Cross Emergency Response Vehicles deployed for the period: 73

**G. RESOURCE SUPPORT (ESF 07):**

- N/A

**H. HEALTH & MEDICAL SERVICES (ESF 08):**

- Medical personnel identified to support special needs shelters in St. Lucie, Martin and Indian River counties. Five, 15-person teams en route.
- To address public health concerns, including the possible shutdown of water treatment facilities, HHS will deploy an environmental health assessment team, an engineering inspection team, and a syndromic injury surveillance team.
- Three Disaster Medical Assistance Teams (DMAT) staged in Atlanta and ready to deploy.
- Four DMATs en route including :
  - One en route for further staging at Lakeland, FL.
  - One en route for assignment at Martin Memorial South Hospital, Stuart, FL.
  - One en route for assignment to Palm Beach Gardens Medical Center, Palm Beach Gardens, FL.
  - One en route for assignment to Juniper Medical Center, Juniper, FL.
- One Veterinary Medical Assistance Team staged at Southern Pines, NC.
- One Disaster Mortuary Team on alert in Atlanta.
- One Joint Management Team currently staged in Lakeland, FL.

**I. URBAN SEARCH & RESCUE (US&R) (ESF 09):**

- US&R Specialists assigned to ERT-A Rapid Needs Assessment teams making assessments.
- Joint Management Team members are monitoring damage reports; new taskings will be based assessment results.
- FEMA is currently working on CONOPS plan for Hurricane Ivan.
- US&R rapid response on site and ready to respond including TN-TF1 and VA-TF 2 staged at Jacksonville and FL-TF1 and FL-TF2 staged in Miami.

**J. HAZARDOUS MATERIALS (ESF 10):**

- Six-foot breach in a phosphoric acid holding pond at the South Riverview, FL fertilizer facility repaired. Storm surges and rainfall expected to mitigate effects of leakage. No shipping lanes or drinking water sources near spill. Human health risks low due to the low acid concentration. EPA On-Scene Coordinator to arrive 07 Sept.

**K. FOOD & WATER (ESF 11):**

- N/A

**L. ENERGY (ESF 12):**

- More than 10,000 out-of-state utility workers and contractors are arriving to assist with power restoration.
- Florida Power and Light has called in about 6,000 additional workers. Progress Energy called on 4,600 non-Floridian personnel for the Hurricane Charley restoration effort and is planning to have more for Frances recovery.



- The first wave of utility workers is moving into the state from a staging area on the Florida-Georgia border.
- 6. LOCAL/STATE ASSETS CURRENTLY INVOLVED:**
- Florida National Guard is providing 4,125 (3948 ARNG + 177 ANG) personnel for disaster response missions in support of Frances, and 41 soldiers for Charley.
- 7. ADDITIONAL STATE & LOCAL ASSETS ANTICIPATED & ETA:**
- 10 states providing personnel under the Emergency Management Assistance Compact (EMAC).
    - 35 personnel recruited to staff local EOCs, animal control teams, donations management, human services, and command post operations.
    - Coordinating conference calls between EMAC support personnel in Florida, Washington, and New York.
    - Tracking EMAC resources deploying to provide support.
- 8. FEDERAL ASSETS CURRENTLY INVOLVED:**
- DoD providing messing and berthing for US&R teams TN-TF1 and VA-TF2 at NAS Jacksonville.
  - A Joint Communications Support Element from McDill AFB to provide specialized High Frequency communications equipment and personnel.
- 9. ADDITIONAL FEDERAL ASSETS DIRECTED & ETA:**
- National Flood Insurance Program general adjusters in the Fort Myers Flood Response Office. Additional adjusters en route to Atlanta or on stand-by.
- 10. FUTURE FEDERAL RESPONSES ANTICIPATED:**
- Planning for multi-State response operations continues as Frances passes through Florida.
- 11. NON-GOVERNMENTAL ASSETS CURRENTLY INVOLVED:**
- 41 voluntary agencies ready to begin structural rehabilitation work, debris removal and clean up.
- 12. REQUEST FOR ASSISTANCE / EMERGENCY DECLARATION / PRESIDENTIAL DECLARATIONS:**
- N/A
- 13. JOINT INFORMATION DISSEMINATION/PUBLIC AFFAIRS PLANS:**
- N/A
- 14. STATE/LOCAL GOVERNMENT & INTERNATIONAL ISSUES/ACTIVITIES:**
- Lt. Governor Toni Jennings, Department of Community Affairs Secretary Thaddeus Cohen and State Emergency Management Officials at a 0900 press conference urged Florida residents who have evacuated to remain in safe shelter and allow Emergency Management



crews to clear the impacted areas of Hurricane Frances. Residents will be notified when it is safe to return.

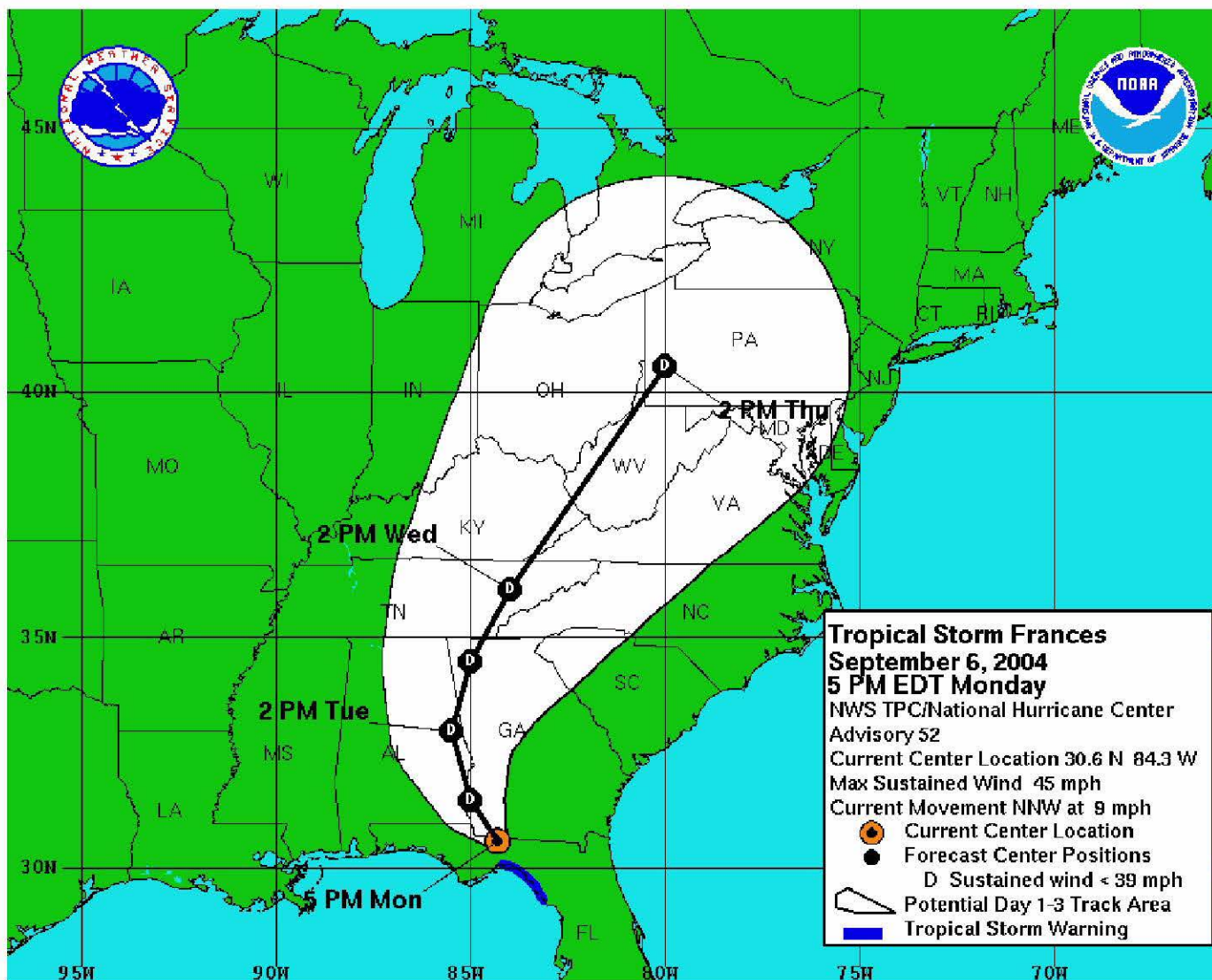
**15. ADDITIONAL REMARKS:**

- 934,982 flood insurance policies in force in Florida; 30,666 flood insurance policies in force in Alabama; 5,892 flood insurance policies in force in Georgia for counties currently anticipated to be impacted by Hurricane Frances.
- A mitigation strategy has been developed in coordination with the Florida State Mitigation Officer.
- FEMA's National Processing Service Centers have taken 5,306 applications for assistance and \$951,037 has been approved.
- Individual Assistance Preliminary Damage Assessments scheduled to begin on Thursday, depending on weather.
- 12 Disaster Recovery Center teams of 8 members each prepared to deploy.



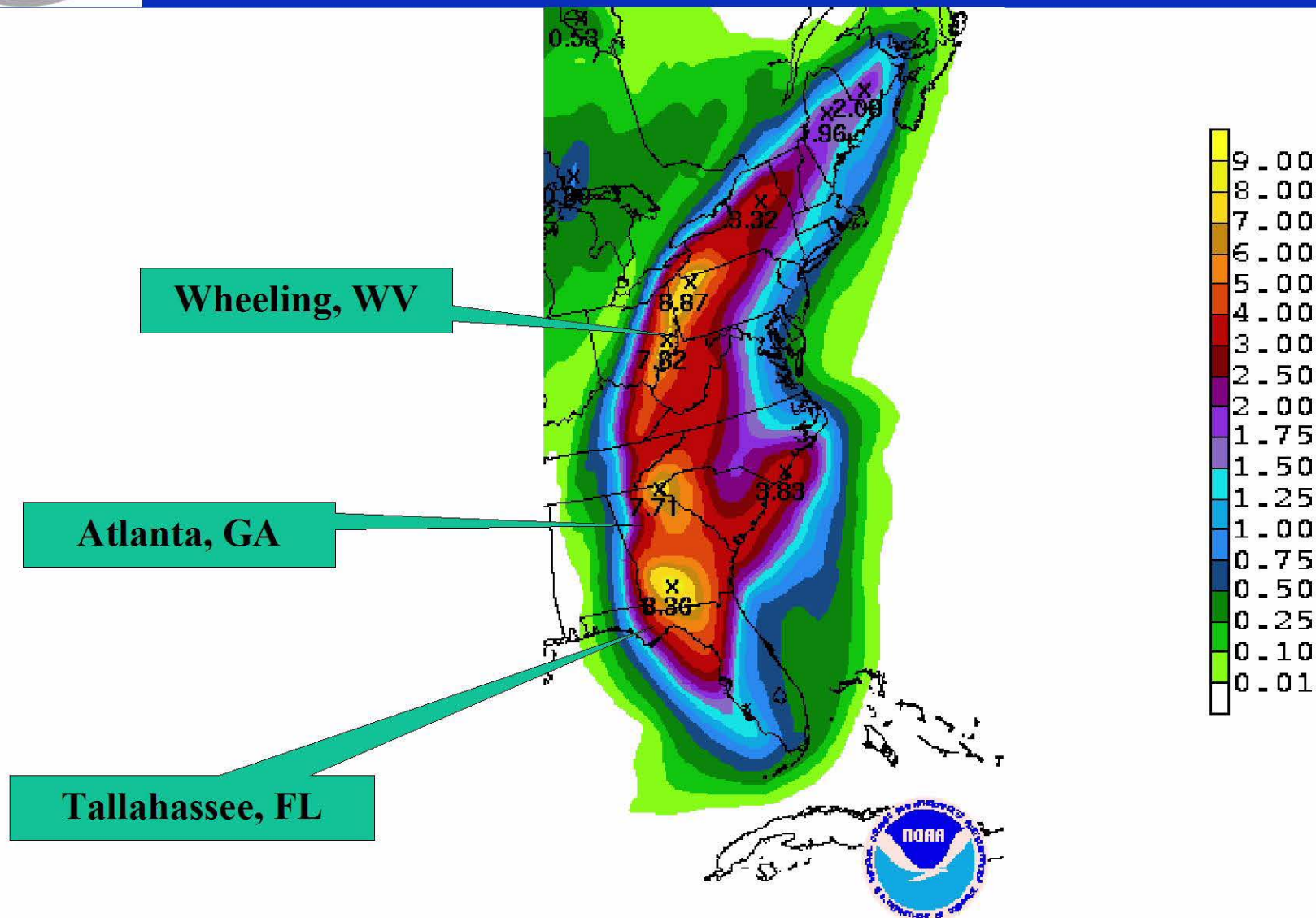
# Tropical Storm Frances

## 1700 hrs, 06 Sept Advisory





# Total Precipitation Through 0800 hrs, 09 Sept

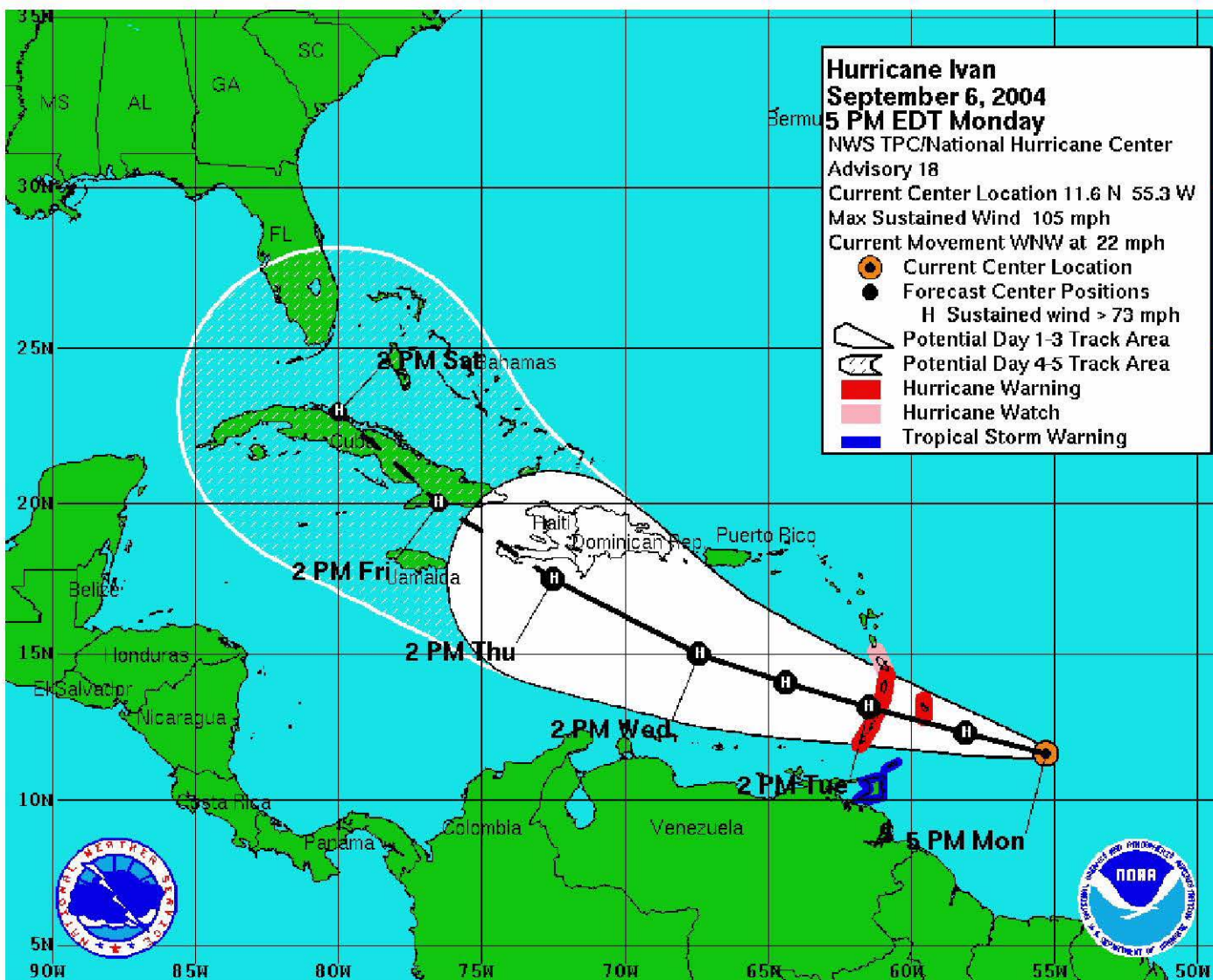






# Hurricane Ivan

## 1700 hrs, 06 Sept Advisory







# Tropical Storm Frances

## 1700 hrs, 06 Sept Advisory

